

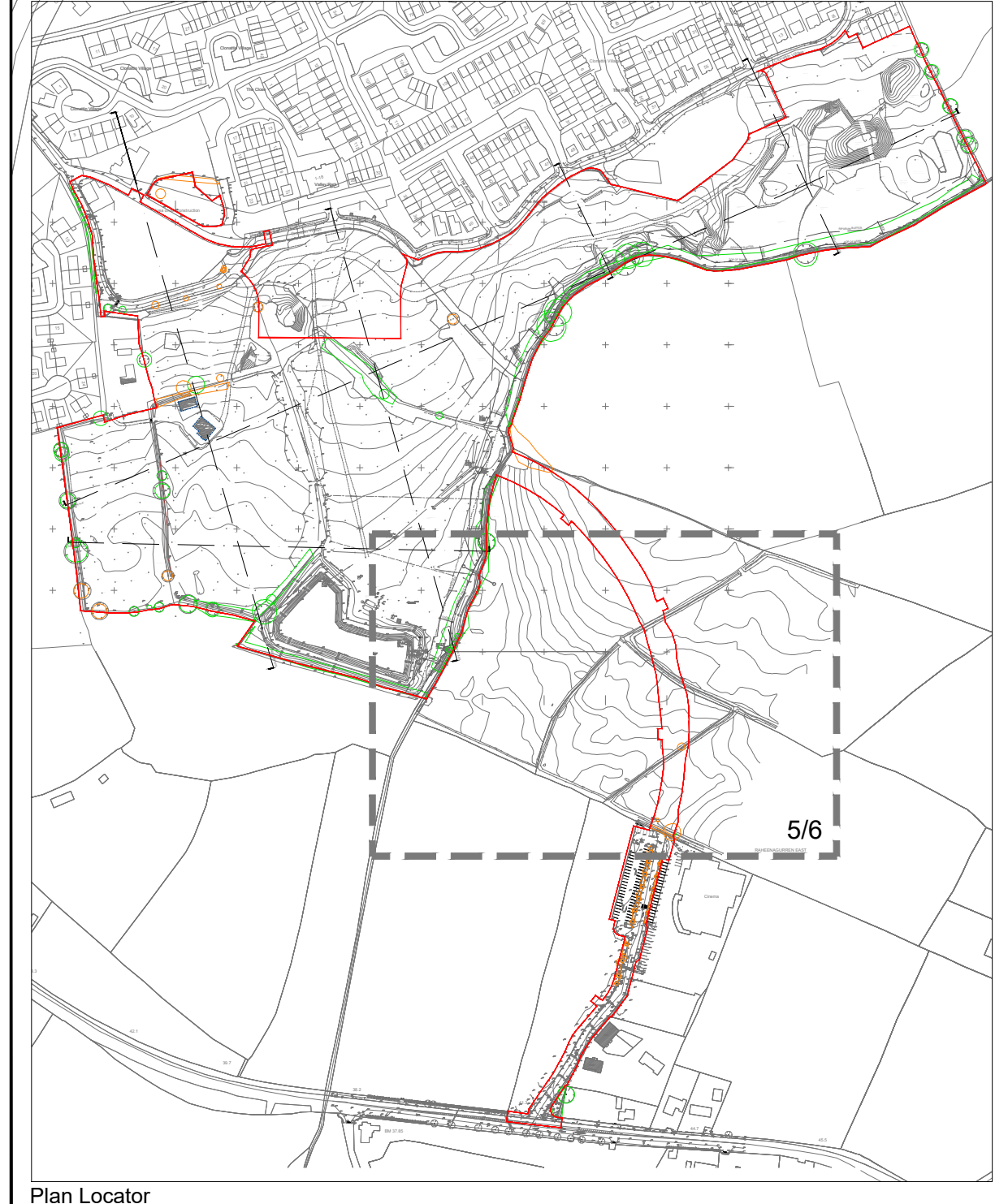


Notes:  
 Do not scale from this drawing. Use figured dimensions in all cases. Verify dimensions on site and report any discrepancies to the architect immediately. This drawing is to be used in conjunction with the architect's specification. Fire Certificate, LDC, other consents and related drawings and reports. Contractor is responsible for:  
 1. All dimensions, quantities and performance requirements to be confirmed on site.  
 2. All information that pertains solely to the fabrication processes or to the techniques of construction.  
 3. All coordination of the work of all trades.  
 4. Assuming consistency with the contract documents.  
 © This drawing is copyright and may only be reproduced with the architect's permission.

Drawing Notes:  
 SITE BOUNDARY OUTLINED IN RED  
 SITE NOTICE LOCATION



LEGEND	
ESB	ELECTRICITY SUPPLY BOARD
LS	LAMP STANDARD
EP	ELECTRICITY POLE
TL	TRAFFIC LIGHT
TE	TELECOM POLE
CATV	COMMUNAL AERIAL TELEVISION
IP	INVERT
FH	FIRE HYDRANT
M	MANHOLE
N	WATER METER
SC	STOP COCK
SV	SLUISE VALVE
AV	AIR VALVE
UPC	CABLE TELEVISION
MH	MANHOLE
IC	INSPECTION COVER
AL	ARMSTRONG JUNCTION
CL	COVER LEVEL
IL	INVERT LEVEL
CH	CELL TO HEAD
FC	FLOOR TO CELL
UND	UNDEFINED
SCS	SURVEY CONTROL STATION
GATE	GATE

1  
#  
EXISTING SITE SURVEY  
1:500@A1

REV	DATE	DRN	DESCRIPTION
P04	27.01.21	LB	Issued for Planning
P03.01	19.11.20	BS	Issued for Information

**reddy architecture + urbanism**  
 Reddy Architecture + Urbanism  
 41 Dean Street,  
 Kildenny,  
 R55 P291  
 T: +353 (0)56 7762697  
 W: www.reddyarchitecture.com  
 E: info@reddyarchitecture.com

Client Details:  
 AXIS Construction

Project Details:  
 Proposed Residential Development  
 at Clonatin, Gorey

Drawing Title:  
 Existing Site Survey (5/6)

Job No: P19-147K	Date: 05.10.2020	Scale@A1: 1:500
Status: 03 Design Development	Drawn By: BL	Checked By: GM
Purpose: PLANNING	Revision	
Drawing Number P19-147K-RAU-XXX-XXDR-A-33135		Revision P04